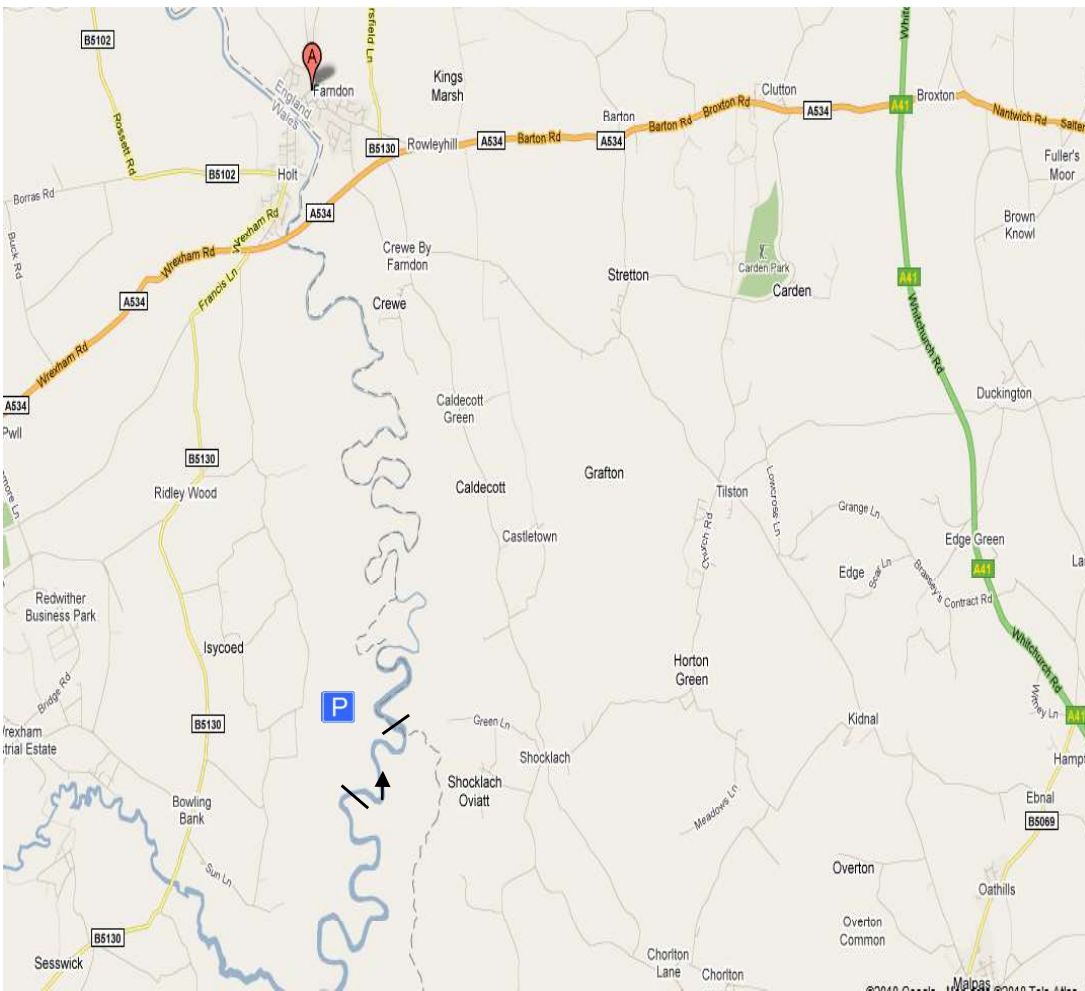


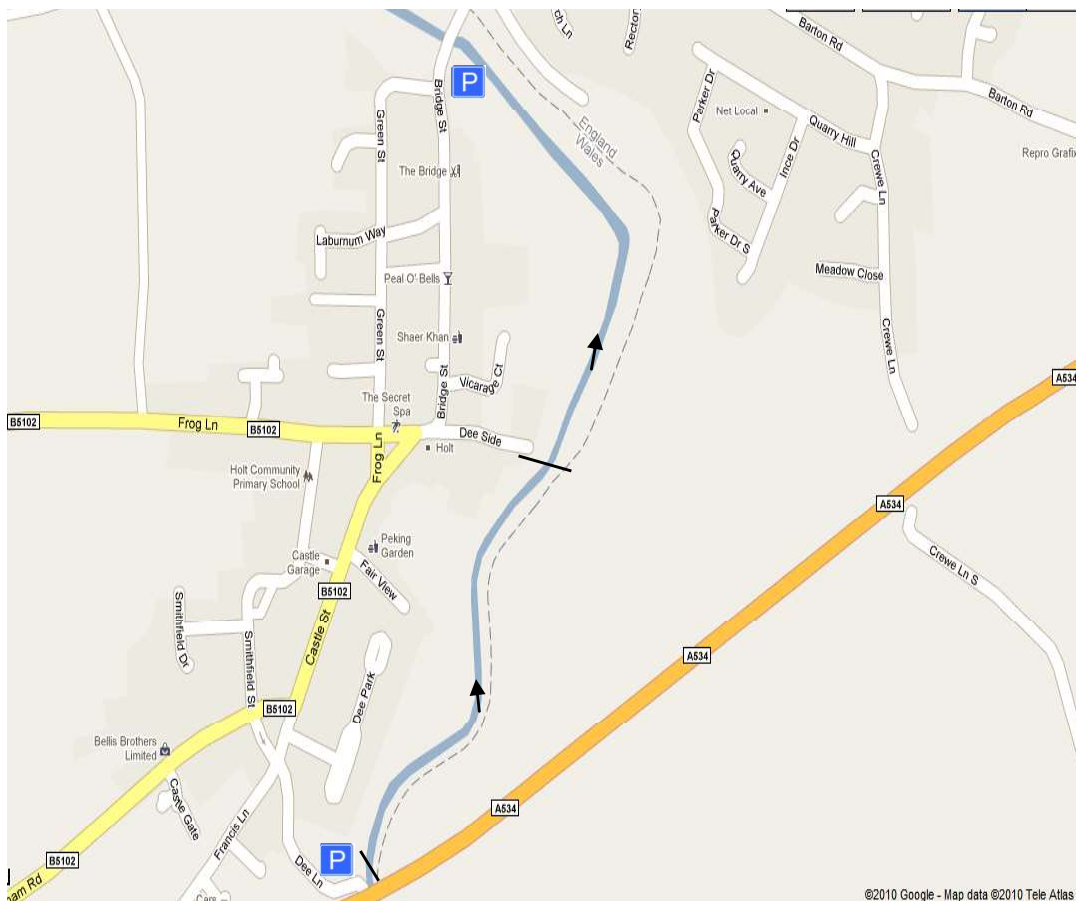
Lower Farm

(Mr Rigby) From Holt take the B5130, turn left at Isycoed at the T junction. With the farm to your right the track goes down to the last gate. The hard track ends here. Park on the hard track and walk down to the river. Should the first 2 gates be locked a key is available at the farm (at reasonable times). The waters run downstream from the fence to your right, to the fence with a style in it.



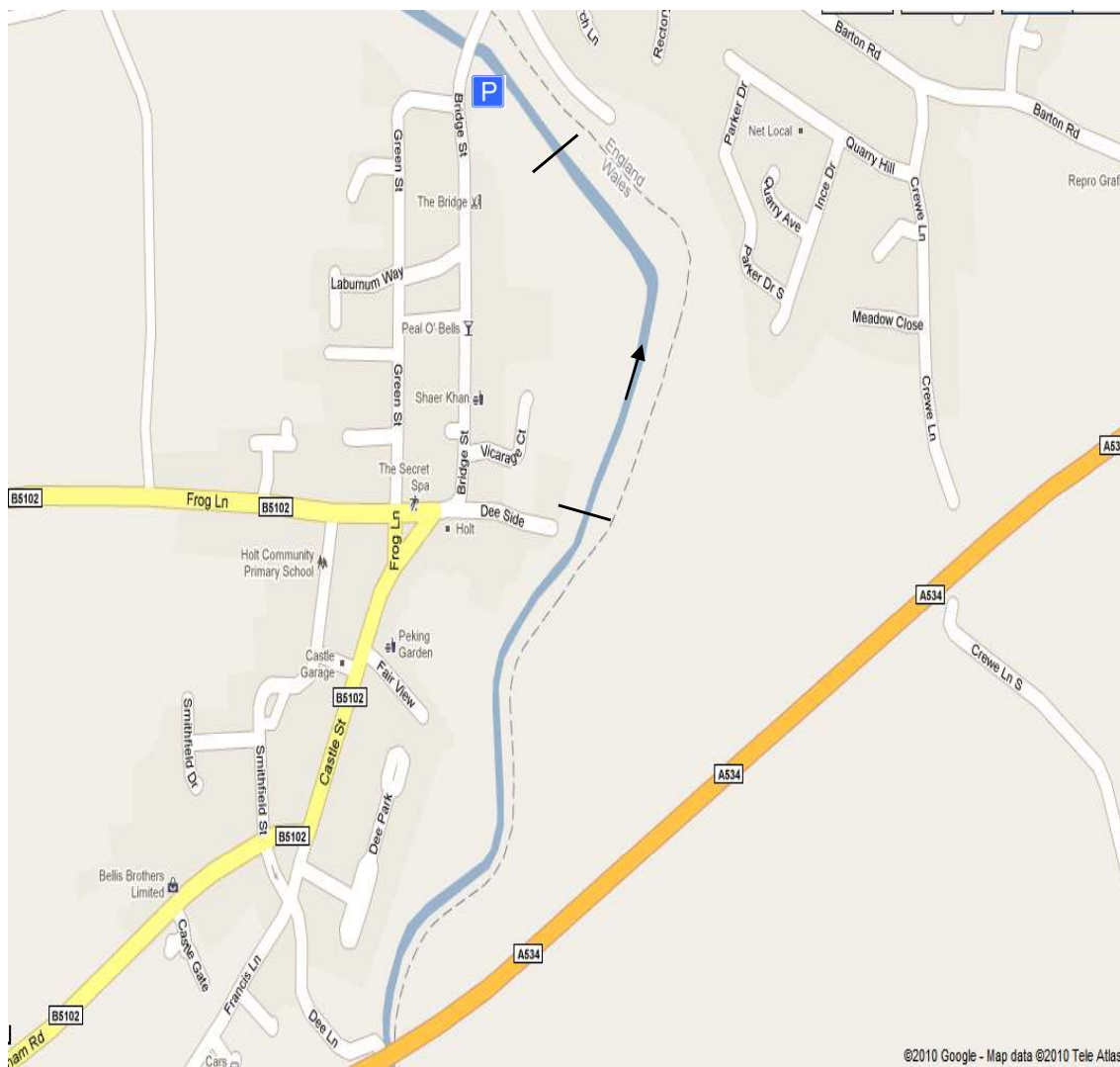
Beat 7

Access is via Dee Lane, a small lane a few yards from where the A534 & B5130 meet in Holt. Dee Lane leads under the new Farn-don bridge. Parking is on the left hand side under the bridge. Do not obstruct the lane or gates



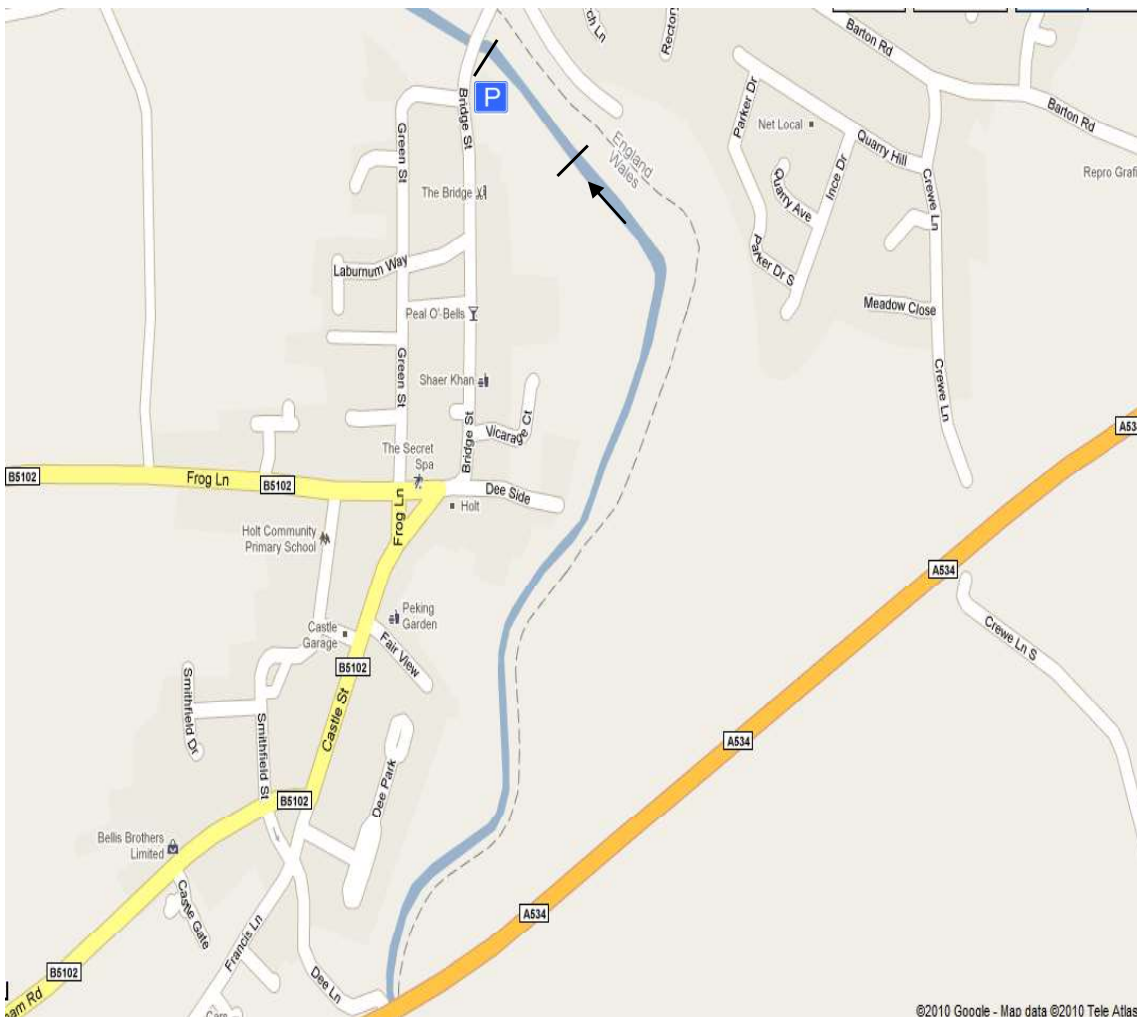
Beats 8

Access is via Dee Lane, a small lane a few yards from where the A534 & B5130 meet in Holt. Dee Lane leads under the new Farndon bridge. Parking is on the left hand side under the bridge. Do not obstruct the lane or gates



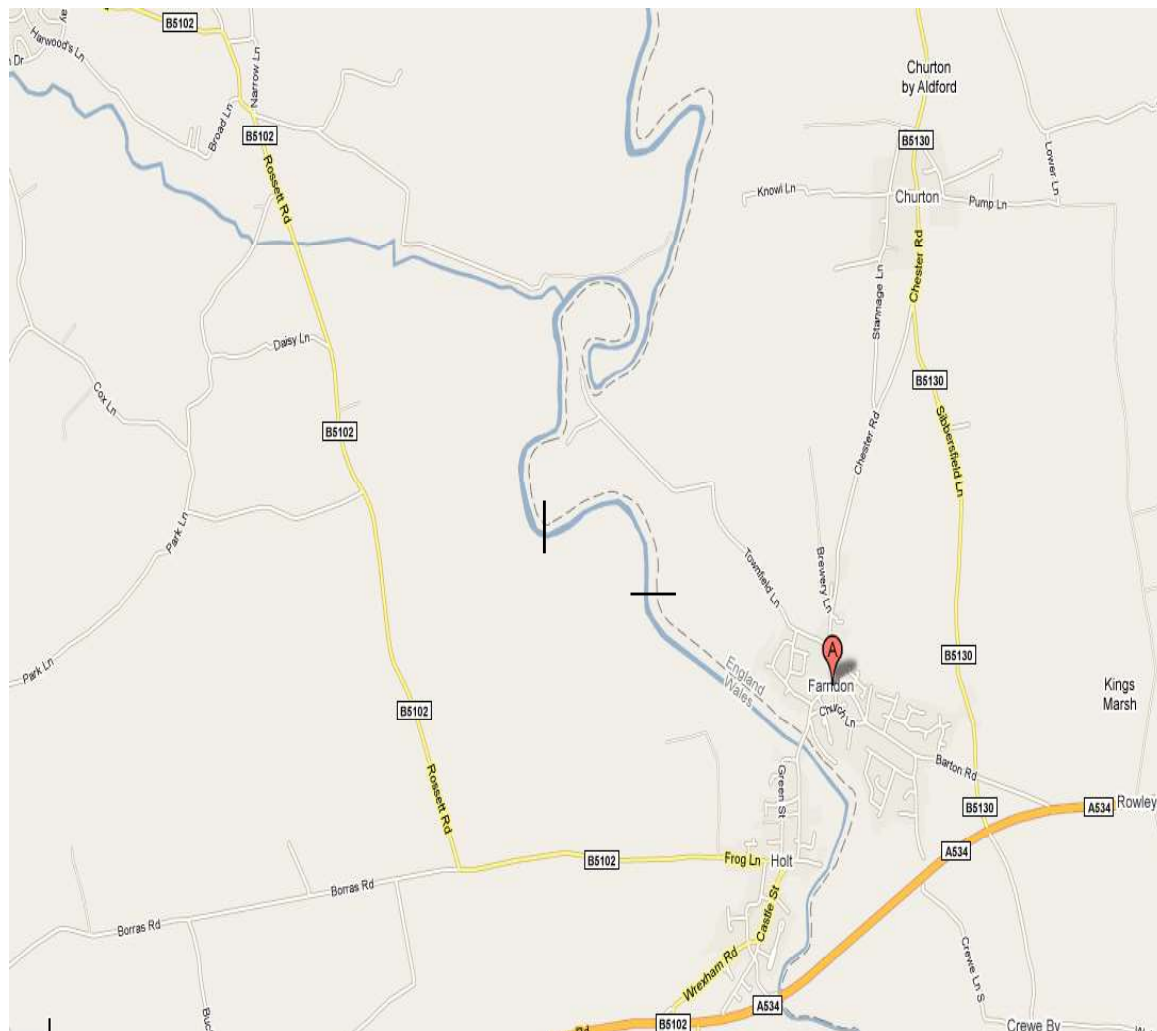
Beats 9

Access is via Dee Lane, a small lane a few yards from where the A534 & B5130 meet in Holt. Dee Lane leads under the new Farndon bridge. Parking is on the left hand side under the bridge. Do not obstruct the lane or gates



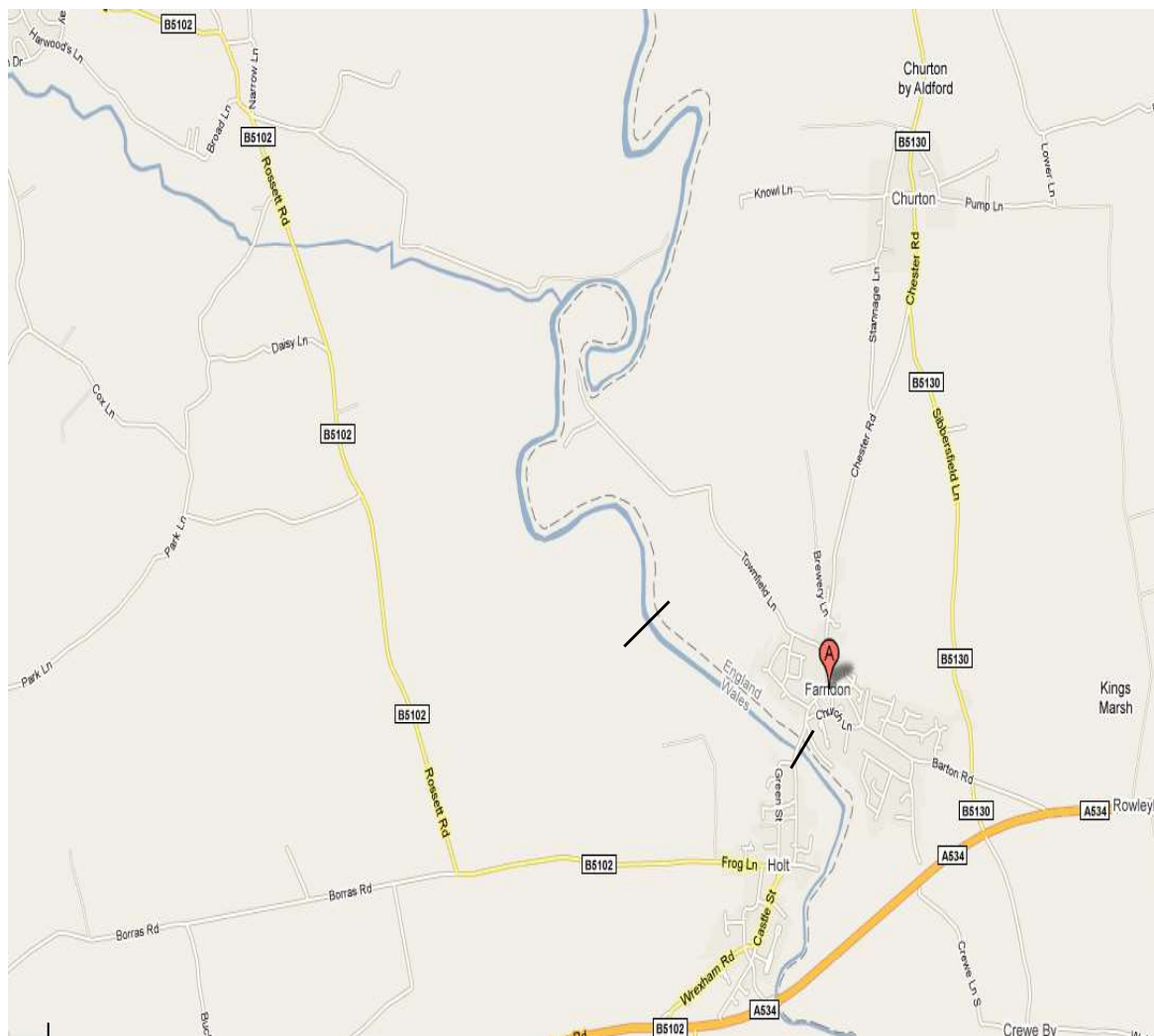
Beat 11

Is approached by the track indicated on the map which is located by the 30mph sign on the A534 approaching Holt from Wrexham. This track leads to the downstream end of Beat 10. Beat 11 begins where you meet the river and extends for 1 mile approx.



Beat 10

Beat 10 is the water immediately below Farndon bridge. Left hand bank facing downstream. Parking available on the Farndon side of the bridge or in the field at the upstream end of Beat 11.



Beats 5

Access is via Fardon side of the Farndon Bridge. Walk up-stream of the River, over the boards and the fishing beats indicated by Dee Anglers Signs.

